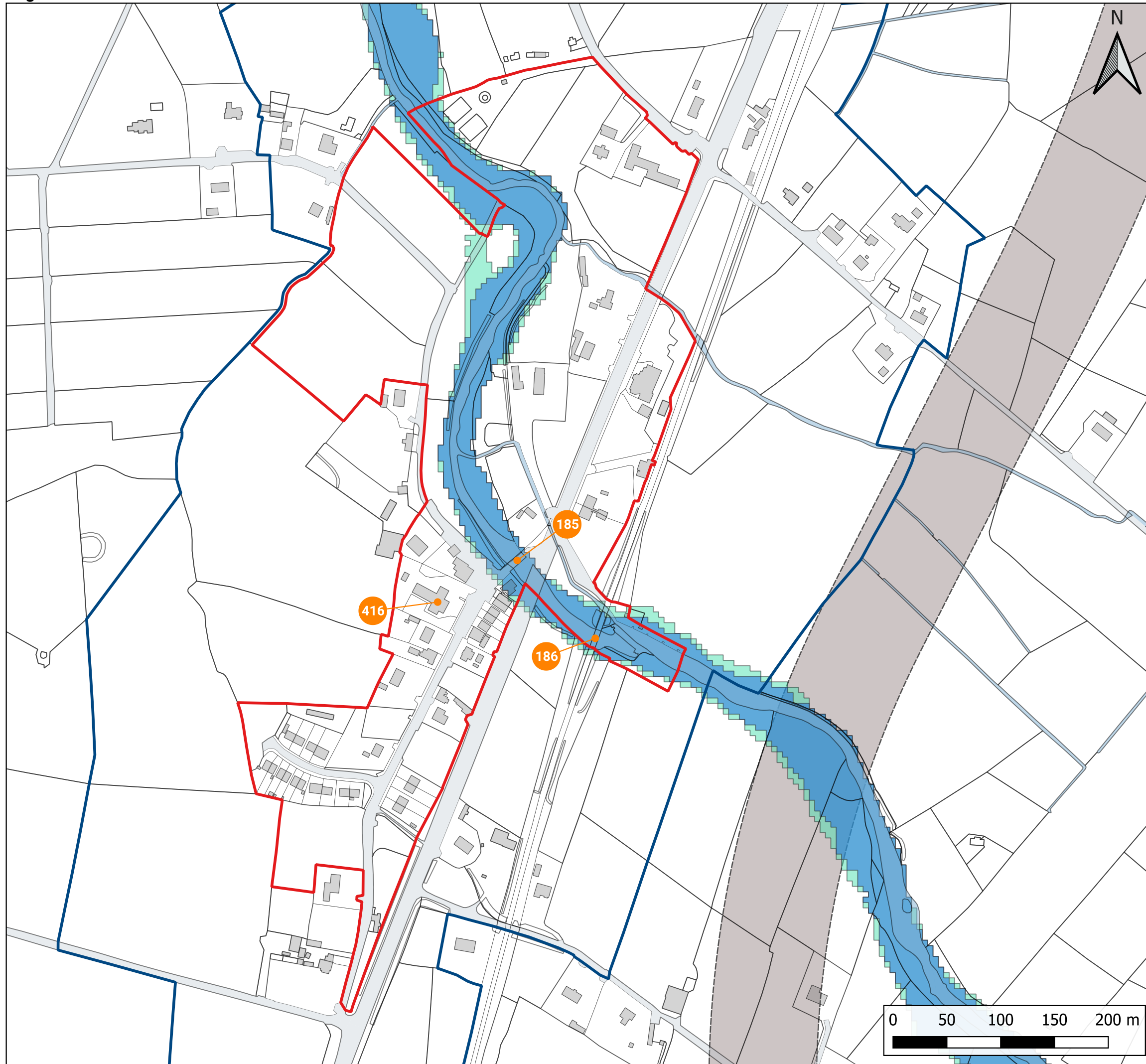








Curry Objectives Map



-  Plan Limit
-  Development Limit
-  protected structures
-  N17 realignment corridor
-  Flood Zone A
-  Flood Zone B



RPS No.	Structure Name
185	Bridge (Curry)
186	Bridge (Former Rail Bridge)
416	Church (of the Immaculate Conception)

11 November 2024